

~~SECRET SAVIN~~

LIMITED DISTRIBUTION

8 June 1967

USS LIBERTY

(USN-855) (AGTR-5)

Chronology of Events

23 May

DIRNSA requested JCS/JRC to authorize diversion of the USS LIBERTY due to Mid-East Crisis in view of the ship's capabilities (better on-station time and collection platform

EO 1.4.(c)

Tab A (DIRNSA ADP/224-67 231729Z)

25 May

Action was initiated to provide the USS LIBERTY with three NSA civilians:

Mr. Allen M. Blue	GG-7
Mr. Donald L. Blalock	GG-7
Mr. Robert L. Wilson	GG-7

Tasking was coordinated for both the transit to the OP area and during the time on station and supplied to USN-855. Tab B (K12/585 292201Z, K12/606 022333Z, K12/611 022335Z)

~~SECRET SAVIN~~

Declassified and approved for release by NSA on 01-16-2007 pursuant to E.O. 12958, as amended. ST case 51668

29 May

JCS approved the diversion and requested that CINCLANT change OPCON of the LIBERTY to CINCEUR. Additionally, JCS informed CINCEUR to make preparations for extended deployment of the LIBERTY to the Mid-East area. Tab C (JCS 6499 291602Z).

DIRNSA requested JCS approval of OP areas for the LIBERTY operations and proposed OP area 3 (Tab D) as the initial area subject to adjustment as necessary for operational and safety reasons (Tab E) (ADP/242-67 292013Z).

1 June

JCS requested CINCEUR to deploy the LIBERTY to OP area 3 stipulating a closest point of approach (CPA) to Algeria, Libya and UAR of 13 nautical miles during the transit. Upon arrival at OP area 3 on or about 9 June the CPA directed by JCS was 12.5 nautical miles to the UAR and 6.5 nautical miles to Israel. (Tab F) (JCS 6724 011545Z)

2 June

The LIBERTY deployed from Rota, Spain at 021230Z through the Straits of Gibraltar following a coastal route to OP area 3. (Tab G)

5 June

In view of the outbreak of hostilities, Messrs. Harvey and Sheck, KI2, called JCS/JRC and asked Mr. J. Connell, NSALO, if a change in CPA was contemplated. Reference was made to Mr. Connell of the 1962 Cuban Crisis. At that time the OXFORD was withdrawn from the Havana area and positioned further at sea. Mr. Connell conferred with LCDR Anderson, action officer for ship movements, JRC, and advised Messrs. Harvey and Sheck that no action was contemplated at that time.

6 June

CINCUSNAVEUR directed the LIBERTY to change operational control to the Commander, Sixth Fleet and informed the Commander, Sixth Fleet of the change in order to "facilitate command and control and possible requirement for protection during Mid-East hostilities. The message also authorized modification of the JCS-originated plan of operations (Tab F) should safety reasons so dictate. (Tab H) (CINCUSNAVEUR 061357Z). Subsequently Commander, Sixth Fleet issued his OPCON change message to the LIBERTY (Tab I) (COM6THFLT 062349Z)

7 June

DIRNSA requested JCS for immediate action to change the OP area of the LIBERTY from Area 3 to Area 2 in order to satisfy tasking requirements. G considered that the changing target environment dictated a change in OP area. (Tab J) (DIRNSA K12/631 072104Z)

The LIBERTY arrived on station at 072300Z in OP Area 3. She reported her position at 070800Z and stated she would remain stationary within 30 nautical miles of a point 68 nautical miles northeast of Port Said and 33 nautical miles from the closest land. (Tab K) (USS LIBERTY 070908Z)

On the afternoon of 7 June Mr. Connell from JRC telephoned Messrs. Harvey and Sheck to inform them of discussions underway between Navy and JCS/JRC on the possibility of changing the CPA of the LIBERTY. Since the LIBERTY was 350-400 miles away from the closest Sixth Fleet ships, there was concern within JRC. CAPT Rorax, USN of JRC has questioned Mr. Connell on a possible adverse effect on the SIGINT mission should JCS change the CPA. Messrs. Harvey and Sheck declined to make any statement to Mr. Connell, since changes in the CPA for

~~SECRET SAVIN~~

LIMITED DISTRIBUTION

operational or safety reasons were considered a military command decision and NSA would not be involved. Prior to the close of business Mr. Connell saw a message from JCS/JRC changing the CPA of the LIBERTY to 20 nautical miles to the UAR and 15 nautical miles to Israel. A second paragraph changed the OP area to Area 2 as requested by DIRNSA on 5 June. However, the message as sent by JRC (Tab L) (JCS 6724 072230Z) did not contain the change in OP area. It was decided (by CAPT Rorax) to do one thing at a time. It later turned out that JRC was overtaken by events in changing the OP area.

Later in the evening Mr. Connell received a call from JRC requesting a chop on a JCS message changing the CPA to 100 nautical miles. Captain Vineyard, JRC, indicated to Mr. Connell the reasons for the change were at the outset primarily political in origin. Since Ambassador Goldberg had stated at the UN that no U.S. Navy ships were within 350-400 nautical miles of the UAR/Israel area, the Chairman, JCS and the Navy felt that support should be given to the position. During the night a message was received by JCS from Commander, Sixth Fleet (Tab M) (COM6THFLT 071503Z) stating that "no operations,

~~SECRET SAVIN~~

either surface or air, were permitted within 100 miles of Israel, Syria, or Egypt or within 25 miles of Cyprus." This message is a status report of Sixth Fleet operations apparently prompted by the allegation in the UN by the Arabs of U.S. and British participation in the Israeli air strikes against the UAR. JCS reaction was to send a message to CINCEUR, INFO LIBERTY, cancelling the 20 nautical mile message (Tab L) and defining the new CPA "no closer than 100 nautical miles from Israel, Syria, Egypt and 25 nautical miles to Cyprus. (Tab N) (JCS 7347 080110Z). Since the attack on the LIBERTY occurred at 081205Z, it is extremely unlikely that the LIBERTY could have received and taken action on the message in time. Additionally, CINCEUR would be required to send a message implementing the JCS decision. (Tab O is Gen. Kellond's M/R concerning the NSA/JRC discussions. Additional information was provided by Mr. Connell and Mr. Sheck.)

8 June

COM6THFLT reported that at 1252Z the USS LIBERTY reported she was under attack at position 31.23N by 33.25E - *(a) hit by

*Letters are keyed to reported positions and depicted in Tab D.

torpedo and listing badly. (Tab P) (COM6THFLE 081320Z) The
USS SARATOGA reported to CINCUSNAVEUR that the USS LIBERTY
had reported three unidentified gunboats approaching her
position. This message was readdressed from DIRNAVSECGRUEUR
to NSG info DIRNSA. (Tab Q) (DIRNAVSECGRUEUR 081335Z)

DIRNAVSECGRUEUR relayed another message to NSG, info
DIRNSA, from the USS SARATOGA reporting that the attack at
position 31.23N by 33.28N, (a) "hit by torpedo starboard side,
listing badly. Request assistance immediately." (Tab R)
(DIRNAVSECGRUEUR 081336Z)

COMCARDIV FOUR informed DIRNSA that the USS LIBERTY A
at position 31.23N by 33.35E (b) was hit by torpedo. (Tab S)
(COMCARDIV FOUR 081338Z)

DIRNAVSECGRUEUR message to NSG, info DIRNSA, quoted
USS SARATOGA quote of message from USS LIBERTY as follows:
"I am under attack. My position 33.25E by 31.23N. (a) I have
been hit. Request immediate (Missed portion)." (Tab I)
(DIRNAVSECGRUEUR 081338Z)

COM6THFLT informed DIRNSA that the USS LIBERTY was at
position 31.23N by 33.25E (a) hit by torpedo on starboard side.

Three unidentified gunboats approaching vessel. LIBERTY listing badly. (Tab U) (COM6THFLT 081349Z)

The U.S. Defense Attache at TEL AVIV reported that "ALUSNA called⁺(for) FLO to receive report that Israeli aircraft and motor torpedo boats erroneously attacked U.S. ship at 081200Z, position 31.25N by 33.33E (c) May be Navy ship. IDF helicopters in rescue operations. No other info. Israelis send abject apologies and request info of other U.S. ships near war zone coasts." (Tab V) (USDAO TEL AVIV 081414Z)

forwarded a message to DIRNSA originated by the USS LIBERTY to CNO that at 081205Z, while the ship was on a course of 283 degrees, at a speed of 5 knots, position 31.35.5N; 33.29E, (d) she was attacked by unidentified jet fighters, believed to be Israeli. Approximately six strafing runs were made on the ship. At approximately 1225Z, three Israeli torpedo boats approached on, the starboard quarter at high speed, at approximately 1427Z, the USS LIBERTY took torpedo boat under fire by 50 caliber machine guns at a range of approximately 2000 yards. Torpedo boat launched torpedos in strafing attack. Approximately one minute later the USS LIBERTY sustained a torpedo hit on the starboard side.

EO 1.4.(c)

After attack ship had ten degree starboard list but watertight boundaries were established and holding. There was extensive superficial damage topside with lower deck spaces, forward destroyed.

Communications capabilities were limited. Number of dead was estimated at ten, seriously wounded estimated at 15, total wounded at 75 and an undetermined number of missing. The USS LIBERTY reported she was unable to carry out her mission. (Tab W) Ø81812Z)

EO 1.4.(c)

Following the incident, the USS LIBERTY proceeded north at eight knots to rendezvous with two DDRs sent to aid and escort her.

The following is a recapitulation of the Director's recollections of events incident to the attack.

On Thursday morning, 8 June, at approximately 0915 hours, the Director was informed by the NSA SIGINT Command Center through his Executive Assistant that the USS LIBERTY had been torpedoed somewhere in the Mediterranean, that she was listing badly, and that there was no other information available. A subsequent report placed her

~~SECRET SAVIN~~

some 50 miles off the coast of Cyprus; an even later report (subsequently found to be factual) placed her some 15 miles off the Sinai coast in waters of about 35-40 fathoms. The Director immediately directed:

The following actions are not chronological order or in order of priority and all were not taken at the initial notification. By 1100 hours, however, there were all fully in train as a result of discussions with senior officials of the Agency.)

Reallocation of coverage to substitute, insofar as possible, for that lost by the LIBERTY;

Continuation of the ACRP flights from Athens;

Plans to rapidly refit and send to the Mediterranean the USS BELMONT (a similarly equipped ship), which was about one day out of Norfolk on the way in;

Immediate and continuous contact with NMCC, JRC, and the White House to insure full coordination of information;

~~SECRET SAVIN~~

A review of the current status for responsibility for command, control, security, combat support, and location of the vessel;

Necessary action to insure that, if the vessel were totally disabled or in danger of sinking, the security of the cryptographic assets be guaranteed either by removal to appropriate safekeeping or by destruction prior to sinking;

In the event of sinking, the location of the sinking must be secured and efforts made to refloat or at least re-acquire all of the sensitive materials on board;

The establishment of a small group in the outer office of the Director/Deputy Director to start recording a chronology of events, to keep it current, and to keep the Director/Deputy Director fully informed on the premises.

At about 0945 hours, the Director began to receive telephone calls from the NSA SIGINT Command Center, the

~~SECRET SAVIN~~

LIMITED DISTRIBUTION

P2/Watch Committee office, the JRC, PROD, and others. Additionally, from the conversations held with Captain Cook (Director, NSG), Dr. Shinn (NSA member of the Watch Committee), and personnel from DI and PROD, it soon became apparent to the Director that a considerable amount of misinformation was circulating within the Community and that some fairly precipitous actions seemed to be developing.

At about 1015 hours, the Director received a call from Secretary McNamara, who stated that he felt the need for making a public release immediately and that he needed facts. He asked the Director the name of the ship, if it had a Naval designation, and if there were any civilians on board. He was told the "LIBERTY" "AGTR" which stands for Technical Research Ship, and three civilians who could be considered technical representatives. When he asked about the complement of the ship, the Director told him he was not certain and would get the information for him. At this point, the Director

~~SECRET SAVIN~~

realized that the information Mr. McNamara wanted exceeded that available in his office. He told Mr. McNamara he would have Captain Cook, Director of NSG, telephong him immediately. The Director immediately called Captain Cook to learn that he was at the dentist; the Director spoke to Captain Thomas, Deputy Director, NSG, and instructed him to call Mr. McNamara immediately, prepared to answer any and all questions concerning the LIBERTY. Captain Thomas replied that it would take him several minutes to get the proper person but he would comply immediately. The Director then called Mr. McNamara's office and advised the telephone operator that a Captain Thomas would be calling on his behalf and to put him through to Mr. McNamara immediately. About ten minutes later, Mr. McNamara called the Director and said he had not been called by the person the Director said would call, and asked for his name and telephone number. The Director gave him Captain Thomas' name and telephone number 60444. Then when the Director called Captain Thomas, he was told that Captain Thomas was talking to Mr. McNamara.

Captain Thomas later told the Director that, when he called Mr. McNamara, he was diverted to one of Mr. McNamara's assistants who tried to take down the information. But Mr. McNamara personally called Captain Thomas and the latter was switched over to Mr. McNamara. After talking to Mr. McNamara, Captain Thomas called and advised the Director that he had confirmed the information already furnished Mr. McNamara and that he had reported a complement of 15 officers and 279 enlisted men, of which the SIGINT Detachment was six officers and 128 enlisted men (the latter figures were initially reported to Mr. McNamara as comprising the total complement of the ship by someone in the Pentagon). When Mr. McNamara asked about the ship's function, Captain Thomas replied quoting the unclassified mission statement: "conducting technical research operations in support of U.S. Navy electromagnetic communications and advanced communications systems to include satellites." Captain Thomas also reported that the ship had departed Rota, Spain, on 2 June.

Shortly after or during the foregoing dialogue, the Director called Captain Vineyard of the JRC (General Steakley was apparently with Mr. Vance and Mr. McNamara) and alerted him to the extreme sensitivity of the materials on board and the mission of the LIBERTY, and stated that if it appeared the ship was going to sink, it was essential that the security of the sinking site be maintained. The Director continued by stating that it would be necessary to get down and remove the sensitive material from the ship because he knew the ship was only about 15 miles off shore and in an area of 35-40 fathoms of water.

Captain Vineyard later called the Director to advise him that there were plans underway to sink the ship and asked for his views in this regard. The Director told him that to sink the ship at that depth would create a real security problem unless they had already destroyed their sensitive materials. He added that there were millions of dollars worth of very exotic equipment on board that should be saved if at all possible. While

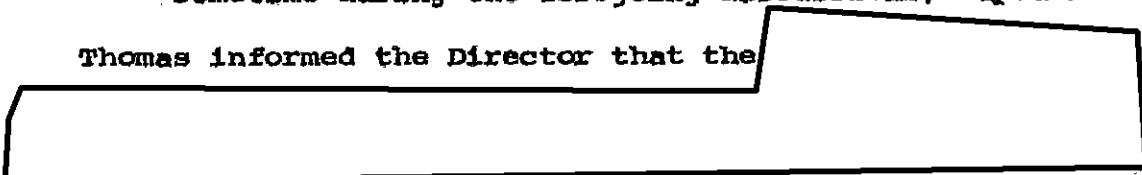
engaged in this call, the Director received another call from General Spivey from the NMCC who was about to ask the same question about sinking the LIBERTY when the Director was informed that the LIBERTY was underway on her own steam at eight knots on course of 340°, that the listing had been controlled, that the emergency destruction of sensitive materials had been completed, and that there were four dead and more than 50 wounded. (General Spivey received this information while the Director was concurrently receiving it from his own Command Center via NSG.) General Spivey said there were several commercial vessels in the vicinity and asked if there was a security problem in having them help if needed. The Director told him that there was no security problem in light of the reported emergency destruction and since the skipper of the LIBERTY could easily separate or compartment any sensitive equipment. At about this time, information was received that the Israelis had admitted that they had mistakenly attacked the vessel and had submitted their abject apologies (The Director was previously informed that

aircraft had been dispatched to sink the attackers and, about this time, he was told the aircraft had been recalled).

JRC, NMCC, and NSG have been alerted by the Director to the sensitivity of the equipment and documents on board and the need for insuring their safekeeping.

The Director made two calls to Mr. Bromley Smith at the White House, keeping him up to date on the information available and the actions taken. Mr. Smith seemed to find this extremely helpful and of the highest order of immediacy since there was a meeting in progress at the White House (the participants were not mentioned), and he had supplied the information to them immediately. (The press later in the evening reported that President Johnson was on the "hot-line" with Premier Kosygin in the morning explaining the initial scrambling of Sixth Fleet aircraft, later recalled.

Sometime during the foregoing discussions, Captain Thomas informed the Director that the



it did not have the capabilities of the LIBERTY, it could be of some help.

The foregoing summarizes the Director's personal participation in the activities of this morning. In most of his conversations, Dr. Tordella was present or listening in on the other telephone and Mr. Burke or one of his assistants was present in the Director's office.

~~SECRET SAVIN~~

ACTION PRECEDENCE,
IMMEDIATE

INFO PRECEDENCE
PRIORITY

SPECIAL HANDLING
NONE

DISTRIBUTION

FROM: DIRNSA

23 MAY 1967

TO: JCS/JRC

INFO: CNO
CINCLANT
CINCLANTFLT
COMSERVLANT
COMSERVROM EIGHT

DIRNAVSECGRU
DIRNAVSECGRULANT
NSA REP LANT
ASSTDIRNAVSECGRU (COURIER)
DIRNAVSECGRUEUR
HQ NSAEUR

K
KL
KL2
G
G04
G6
G7
ADP
ADN
P02
P04
DIR
ADNSG

A

~~SECRET~~

ADP/224-67

SUBJ: DIVERSION OF USS LIBERTY

DUE TO PRESENT MIDDLE EAST CRISIS REQUEST USS LIBERTY BE DIRECTED TO DEPART ABIDJAN IMMEDIATELY AND PROCEED AT BEST POSS SOA TO ROTA SPAIN TO PICK UP TECH SUPPORT MATERIAL/PERSONNEL, THENCE PROCEED TO OP AREA OFF PORT SAID. TASKING AND SPECIFIC AREAS WILL BE FWD ASAP GP-1

EO 1.4.(c)

CONCUR: G MR. RAVEN
P04 MR [redacted]

SHOWN TO: ADNSG [signature]

P.L. 86-36

M/R: THE PRESENT SITUATION IN THE MIDDLE EAST HAS RESULTED IN NSA DECLARING A SIGINT READINESS BRAVO. IN ORDER TO AUGMENT COVERAGE IN THE AREA, THE DIVERSION OF THE USS LIBERTY (USN-855) IS CONSIDERED A NECESSARY COURSE OF ACTION IN VIEW OF THE LIBERTY'S EXCELLENT COLLECTION, PROCESSING AND REPORTING CAPABILITIES AND HER ABILITY TO REMAIN ON STATION FOR EXTENDED PERIODS. USMS VALDEZ WILL BE DIRECTED TO LEAVE ALL AVAILABLE ME TECH SUPPORT AT ROTA, SPAIN [redacted] WHEN SHE MAKES A SCHEDULED CALL O/A 24/25 MAY.

THE DIVERSION OF THE LIBERTY WILL RESULT IN THE LOSS OF [redacted] COVERAGE FOR THE REMAINDER OF THE PRESENTLY SCHEDULED CRUISE DUE TO TERMINATE 25 AUG 67. HOWEVER, IN VIEW OF THE POTENTIAL INVOLVEMENT IN THE ME, THIS MUST BE CONSIDERED AN ACCEPTABLE LOSS.

KL
KL2
[redacted]

DRAFTER [redacted]

CH K/ 3911s

RELEASED BY [signature]
OLIVER R. KIRBY/ADP/3333a

RELEASED AT (ZULU)

PAGE 1 OF 1

AGI NR.

AGO NR.

05/33/23

DTG

23/7292

REFERS TO MESSAGE

SECURITY CLASSIFICATION

AGO n
AGI o
DTG n
SUSPENSE e

62-5

~~SECRET~~

~~SECRET SAVIN~~

ACTION PRECEDENCE INFO PRECEDENCE SPECIAL HANDLING
SECURITY ROUTING

FROM: DIRNSA 29 MAY 67

TO: USN-855

INFO: DIRNAVSECGRU NSA OFF GER
DIRNAVSECGRULANT NSA REP LANT
DIRNAVSECGRUEUR ADNSG (COURIER)
HQ NSAEUR

DISTRIBUTION

- K
- KL
- KL2
- G
- G5
- G6
- G604
- G7
- ADNSG
- K2



~~SECRET SAVIN~~

KL2/585

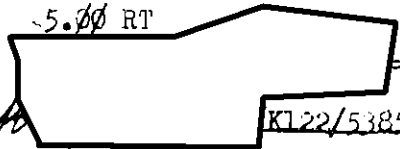
COMENT CONMSG NR 20

INTERIM TASKING FOR USN-855

I. GENERAL GUIDANCE: THE FOLLOWING CONSTITUTES TASKING FOR USN-855 UPON DEPARTURE ROTA, SPAIN, ON OR ABOUT 01 JUNE 1967. FOR PURPOSES OF THIS DEPLOYMENT, ALL PREVIOUS TASKING ASSIGNMENTS ARE SUSPENDED. THIS ASSIGNMENT IS AN INTERIM TASK AND WILL BE SUPPLEMENTED WHEN PLATFORM IS WITHIN HEARABILITY RANGE OF UAR TARGETS. DESIRE TO EMPHASIZE THAT THIS IS INTERIM TASKING ONLY AND IS NOT TO DELAY OR DIVERT THE PLATFORM FROM ARRIVING ON STATION IN EASTERN MED. DUE TO SOA OF PLATFORM NO ATTEMPT IS MADE TO REGULATE EMPHASIS OF TARGET COUNTRIES, HOWEVER, THE DELEGATED TASKS ARE LISTED IN GEOGRAPHICAL SEQUENCE AND EMPHASIS SHOULD BE BLENDED FROM ONE AREA TO ANOTHER AS HEARABILITY DICTATES.

II. RECAP OF POSITIONS TASKED DURING THIS CRUISE:

6.08 MM
16 AM
5.00 RT



Richard Harvey

RELEASING OFFICER
RICHARD HARVEY/CH KL2/3891

P.L. 86-36



KL22/5385

RELEASED AT (ZULU)
PAGE 1 OF 5 PAGES
AGI NR.

REFERS TO MESSAGE SECURITY CLASSIFICATION

AGC
AGI
OTC
RECEIVED

5 2 19 67

~~SECRET SAVIN~~

AGO NR.
05319/29
DTG
2 22 67

~~SECRET SAVIN~~

ACTION PRECEDENCE

INFO PRECEDENCE

SPECIAL HANDLING

DISTRIBUTION

2.00 RP

III. USN-855

ALLOCATED POSITIONS: 6.08 MM

1.6 AM

5.00 RT

2.00 RP

DELEGATED TASKS: SCH

A. MOROCCAN

(1) HF:

(2) VHF:

(3) UHF (WITHIN STATION CAPABILITY)

UHF ACTY EMANATING FROM MOROCCO.

B. ALGERIAN

(1) HF:

EO 1.4.(c)

DRAFTER

RELEASING OFFICER

RELEASED AT (ZULU)

DOCUMENT MARKING

PAGE 2 OF 5 PAGES

REFERS TO MESSAGE

SECURITY CLASSIFICATION

AGI NR.

AGO

AGI

DTG

AGO NR.

DTG

~~SECRET SAVIN~~

319/29

~~SECRET SAVIN~~

ACTION PRECEDENCE

INFO PRECEDENCE

SPECIAL HANDLING

DISTRIBUTION

(3) VHF:

EO 1.4.(c)

DRAFTER

RELEASING OFFICER

RELEASED AT (ZULU)

DOCUMENT MARKING

PAGE OF PAGES

3 OF 5

REFERS TO MESSAGE

SECURITY CLASSIFICATION

AGI NR.

AGO

AGO NR.

319/29

AGI

DTG

DTG

SECRET

~~SECRET SAVIN~~

~~SECRET SAVIN~~

ACTION PRECEDENCE


INFO PRECEDENCE

SPECIAL HANDLING

DISTRIBUTION

5 SCH FOR MULTI-CHANNEL ACTY

EO 1.4.(c)



P.L. 86-36



(A) SHIP'S POSITION

CHAPTER

RELEASING OFFICER

RELEASED AT (ZULU)

2

DOCUMENT MARKING

PAGE

PAGES

4 OF 5

REFERS TO MESSAGE

SECURITY CLASSIFICATION

AGI NR.

AGO

AGO NR.

319/29

AGI

DTG

ETC

~~SECRET SAVIN~~

~~SECRET SAVIN~~

ECU/112


ACTION PRECEDENCE

INFO PRECEDENCE

SPECIAL HANDLING

DISTRIBUTION

EO 1.4.(c)



REQUEST ACKNOWLEDGE RECEIPT ELECTRICALLY OF THIS MESSAGE AND INDICATE CAPABILITY OF EQUIPMENT RESOURCES TO PERFORM MISSION.

P.L.
86-36

CONCUR: G604 [redacted] SHOWN TO ADNSG: CTCS SCHAEFER

M/R: ROUTINE TASKING FOR USN-855 TRANSIT FROM POTA TO PORT SAID OF AREA. SUBMITTED BY G604 [redacted]

DRAFTER

RELEASING OFFICER

RELEASED AT (ZULU)

DOCUMENT MARKING

PAGE PAGES

5 OF 5

REFERS TO MESSAGE

SECURITY CLASSIFICATION

AGI NR.

AGO

AGO NR.

AGI

DTG

DTG

DTG

~~SECRET SAVIN~~

319/29

ACTION PRECEDENCE
PRIORITY

INFO PRECEDENCE
ROUTINE

SPECIAL HANDLING
NONE

DISTRIBUTION

FROM: DIRNSA

2 JUNE 67

TO: USN-855

INFO: DIRNAVSECGRU
DIRNAVSECGRULANT
DIRNAVSECGRUEUR
ASSTDIRNAVSECGRU (COURIER)
NSAEUR OFF GER

HQ NSA EUR

EO
1.4.(b)
EO
1.4.(c)
EO
1.4.(d)

K
K1
K12
K133
K131
K41
K24
K242
G
G04
G604
G4
G44
G7
G61
G62
G604
G63
ADNSG
T11
P04
D31

~~SECRET SAVIN~~

K12/ 606

COMINT CONMSG NR 22

THE FOLL CONSTITUTES COLL GUIDANCE FOR USN-855 DURING OPERATIONS
IN THE MEDITERRANEAN.

1. ESTAB USN-855 COLL GRP NR 1

A. ALLOCATED POSITS

5.00 RT (HF/VHF)

6.08 MM

.16 AM

2.00 RP

[Redacted]

EO 1.4.(c)

C. RMKS: AUTH GRANTED TO UTILIZE POSITS IN MOST PRODUCTIVE
MANNER.

[Redacted]

DRAFTER
JULIE ALGER/K122/5385

RELEASING OFFICER
RICHARD HARVEY/CH K12/3891

RELEASED AT (ZULU)

DOCUMENT MARKING

PAGE 1 OF 5 PAGES

REFERS TO MESSAGE

SECURITY CLASSIFICATION

AGI NR.

AGO
AGI
DTG
98-5

AGO NR.
0644762
DTG
022339Z

~~SECRET SAVIN~~

SECURITY CLASSIFICATION


ACTION PRECEDENCE*

INFO PRECEDENCE

SPECIAL HANDLING

DISTRIBUTION

EO 1.4.(c)



DRAFTER

RELEASING OFFICER

RELEASED AT (ZULU)

DOCUMENT MARKING

PAGE 2 OF 5 PAGES

REFERS TO MESSAGE

SECURITY CLASSIFICATION

AGI NR.

AGO

AGI

DTG

AGO NR.

447/02

DTG

~~SECRET SAVIN~~

~~SECRET SAVIN~~
SECURITY CLASSIFICATION

ACTION PRECEDENCE *

INFO PRECEDENCE

SPECIAL HANDLING

EXEMPTION
E.O. 1.4. (c)
E.O. 1.4. (c)



DRAFTER

RELEASING OFFICER

RELEASED AT (ZULU)

DOCUMENT MARKING

PAGE 3 OF 5 PAGES

REFERS TO MESSAGE

SECURITY CLASSIFICATION

AGI NR.

AGO

AGI

LTS

AGO NR.

447/02

DTG

~~SECRET SAVIN~~

~~SECRET SAVIN~~

SECURITY CLASSIFICATION

ACTION PRECEDENCE

INFO PRECEDENCE

SPECIAL HANDLING

DISTRIBUTION
EO 1.4.(c)

[Large empty rectangular area for message content]

DRAFTER

RELEASING OFFICER

RELEASED AT (ZULU)

DOCUMENT MARKING

PAGE

PAGES

4

OF

5

REFERS TO MESSAGE

SECURITY CLASSIFICATION

AGI NR.

AGO

AGO NR.

447/02

AGI

DTG

DTG

~~SECRET SAVIN~~

FORM 200 (REV. 5-22-64)
(Security Classification)
ACTION PRECEDENCE

~~SECRET SAVIN~~

SECURITY CLASSIFICATION

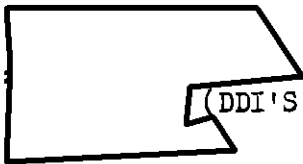
INFO PRECEDENCE

SPECIAL HANDLING

DISTRIBUTION 1.4.(c)



CONCUR: G64:
G64:
T11:
K13:



SHOWN TO ADNSG:

(DDI'S ONLY)

CTC SCHAEFER

P.L. 86-36

M/R ROUTINE TASKING

DRAFTER

RELEASING OFFICER

RELEASED AT (ZULU)

Z

DOCUMENT MARKING

PAGE

PAGES

5

OF

5

REFERS TO MESSAGE

SECURITY CLASSIFICATION

AGI NR.

AGO

AGO NR.

AGI

447/02

DTG

DTG

~~SECRET SAVIN~~

EO 1.4.(c)
P.L. 86-36

EO 1.4.(c)

EO 1.4.(c)

EO 1.4.(c)

P.L. 86-36
EO 1.4.(c)

EO 1.4.(c)

P.L. 86-36
EO 1.4.(c)

CLASSIFIED
CLASSIFIED
CLASSIFIED
CLASSIFIED
CLASSIFIED
CLASSIFIED
CLASSIFIED
CLASSIFIED
CLASSIFIED
CLASSIFIED

EEE

OO RUEPAS

KKKK

DE RUEPJS 7C 1491604

ZNY CCCCC

2
O P 291602Z MAY 67 ZFF1

FM JCS

TO RUE DNKA/CI NCLANT

RUF PBK/USCI NCEUR

INFO RUENAAA/CNO

RRUE DNKA/CI NCLANT FLT

RUDL KD/CI NCUSNAVEUR

RUE DNKA/COMSERVLANT

RUTPRC/COMSIXTHFLT

39498
Info: K-1
K1-1
G-1
G6-1
G7-1
D2-1
D21-1
ADNSG-1
L21-3
4

This work sheet contains information affecting the Nation
Sections 793, 794 and 795, the transmission or

CLASSIFIED WORK SHEET

C

The Espionage Laws, Title 18, U.S.C.,
led persons prohibited by law.

GOVERNMENT OFFICIALS (NO) 253056

~~CLASSIFIED~~ RUEDNKA/COMSERVRON 8

~~CLASSIFIED~~ RUCIJDA/USS LIBERTY

~~CLASSIFIED~~ RUEPWS/DIRNSA ✓

~~CLASSIFIED~~ RUCI HSA/DIRNAVSECGRU

~~CLASSIFIED~~ RUEPWS/ASDIRNAVSECGRU ✓

~~CLASSIFIED~~ RUEDNKA/DIRNAVSECGRULANT

~~CLASSIFIED~~ RUDLKD/DIRNAVSECGRUEUR

~~CLASSIFIED~~ BT

~~CONFIDENTIAL~~ JCS6499 J3 SENDS.

SUBJECT: USS LIBERTY (U)

~~CLASSIFIED~~ 1. ~~(C)~~ FOR CINCLANT: UPON PASSING SEA BUOY INBOUND

ROTA 0/A 31 MAY REQUEST CHOP LIBERTY OPCON USCINCEUR.

~~CLASSIFIED~~ 2. ~~(C)~~ FOR USCINCEUR: UPON ASSUMING OPCON REQUEST

MAE PREPARATIONS FOR EXTENDED DEPLOYMENT EASTERN MED.

WILL PASS SKED ASAP. GP4

BT

This work sheet contains information affecting the National Defense of the United States within the meaning of the Espionage Laws, Title 18, U.S.C., Sections 793, 794 and 798, the transmission or the revelation of which in any manner to an unauthorized person is prohibited by law.

MEDITERRANEAN SEA

32°

32°

30°

33°

30°

34°

32°

OP AREA 2

FM 33-06N 28-54E
070800Z

OP AREA 3

ETA 072300Z (USS LIBERTY 070908Z
* WITHIN 30 N.M.

EO 1.4-(c)

(D) 081205Z [] ORIGINATED BY
USS LIBERTY) AIR STRIKE

D

RÂS EL BARR
EL MURAS
EL SHARQIYA FORT

DAMETTA

LAKE
PORT SAID
MANZALA

BAY OF PELUSIUM
OR
BAY OF TINEH

SABKHET EL BARDAWIL

AL ARISH

EGYPT

(TORPEDO STRIKE)
(A) 081252Z (COMSIXFLT)
081336Z (DIRNAVSECGRUEUR)
081349Z (COMSIXFLT)

(ATTACK AREA REPORTED BY ISRAEL)
(C) 081200Z (DAO TEL AVIV)
(TORPEDO STRIKE)
(B) 081235Z (COMCARDIV FOUR)

30°

30°

31°

32°

30°

33°

30°

31°

34°

MESSAGE

FORM N2288 REV SEP 65
(Supersedes N2288 REV AUG 65
to be used until depleted)

~~SECRET~~
SECURITY CLASSIFICATION

~~PRECEDENCE~~
IMMEDIATE

~~PRECEDENCE~~
PRIORITY

~~SPECIAL HANDLING~~
NONE

DISTRIBUTION

FROM: DIRNSA

29 MAY 67

TO: JCS/JRC

855

INFO: CNO
CINCLANT
COMSERVLANT
COMSERVRONEIGHT
CINCLANTFLT
CINCUSNAVEUR

NSAEUR OFF GER
CINCEUR
DIRNAVSECGRU
DIRNAVSECGRUEUR
DIRNAVSECGRUIANT
NSA REP LANT
ASSTDIRNAVSECGRU (COURIER)
HQ NSAEUR

K
K1
K12
G
G04
G5
G6
G7
ADN
DIR
ADNSG

~~SECRET~~

ADP/242-67

REF MY 231729Z ADF/224/67 (NOTAL)

1. REQUEST APPROVAL OF THE FOLLOWING OPERATIONAL AREAS FOR THE
USS LIBERTY OPERATIONS IN THE MEDITERRANEAN AS FOLLOWS (COORDINATES
ARE OUTER LIMITS OF OPERATIONAL AREA):

OP AREA NR 1 32:00N - 29:00E TO 31:00E

OP AREA NR 2 32:00N - 31:00E TO 33:00E

OP AREA NR 3 32:00N - 33:00E TO 34:00E

OP AREA NR 4 32:00N - 34:00E TO A POINT

35:00N - 34:30E

OP AREA NR 5 33:00N - 34:30E TO A POINT

36:00N - 35:00E

2. REQUEST USS LIBERTY OPERATE IN PROPOSED OPERATIONAL AREA NR 3
UNTIL FURTHER NOTIFIED. POINTS ABOVE AND ACTUAL OPERATING AREAS,
INCLUDING CPA SHOULD BE ADJUSTED AS NECESSARY FOR OPERATIONAL AND
SAFETY REASONS

P.L. 86-36

K1

K12

DRAFT

RELEASING OFFICER

RELEASED AT (ZULU)

NOFORN EMBASSIES AGI CH 8/29/22

L. R. KIRBY/ADF/3233

DOCUMENT CONTAINS

PAGE 2 OF 2

~~EXCLUDED FROM AUTOMATIC DOWNGRADING AND DECLASSIFICATION~~

REFERS TO MESSAGE

SECURITY CLASSIFICATION

AGI NR.

AGO

AGO NR.

AGI

05211/27

DTG

2920132

~~SECRET~~



MESSAGE

FORM N2280 REV SEP 65
(Supersedes N2280 REV AUG 65
to be used until depleted)

~~SECRET~~

SECURITY CLASSIFICATION

ACTION PRECEDENCE

INFO PRECEDENCE

SPECIAL HANDLING

DISTRIBUTION

P.L. 86-36

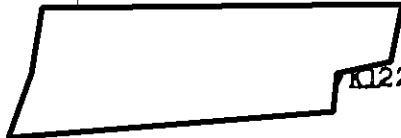
~~GP-1~~

CONCUR: PO4
GO4
G604



SHOWN TO ADNSG: CTCS SCHAEFER

M/R: REF REQUESTED JCS/JRC TO DIVERT USS LIBERTY FROM ABIDJAN
AFRICA TO EASTERN MED. MESSAGE INFORMED JCS/JRC SPECIFIC OP AREA
WILL BE FORWARDED FOR APPROVAL WHEN DETERMINED BY ANALYTICAL ELE-
MENTS (G GROUP).



KI22/5385

DRAFTER

RELEASING OFFICER

RELEASED AT (ZULU)

2

DOCUMENT MARKING

PAGE OF PAGE

2

REFERS TO MESSAGE

SECURITY CLASSIFICATION

AGI NR.

AGO

AGO NR.

AGI

DTG

DTG

~~SECRET~~

211/29

MESSAGE

FORM N2288 REV SEP 65
(Supersedes N2288 REV AUG 65
to be used until depleted)

~~SECRET~~
SECURITY CLASSIFICATION

ACTION PRECEDENCE
IMMED

INFO PRECEDENCE
IMMED

SPECIAL HANDLING
NONE

DISTRIBUTION

FROM: JCS DATE: 02 JUN 67 INFO:
TO: USICINCEUR ///ADV COPY P21 VIA DDP///
INFO: CNO DIRNSA
CINCLANTFLT NSAEUR
CINCUSNAVEUR DIRNAVSECGRU
COMSIXTHFLT ASSTDIRNAVSECGRU
CTF 64 DIRNAVSECGRULANT
USS LIBERTY DIRNAVSECGRUEUR

K
K1
G
G5
G6
G7
P02
P04
F2
ADP
DIR
ADNSG

file OPINS 2855

~~SECRET~~

JCS 6724 J-3 SENDS

SUBJ: USS LIBERTY SKED (U)

REF DIRNSA G/104/311906Z MAY (NOTAL-BOM)

1. ~~(S)~~ WHEN RFS REQUEST SAIL LIBERTY IAW FOLLOWING
SKED:

A. 2 JUN DEPART ROTA.

B. 2-8 JUN. ENTROUPE VIA GIBRALTAR STRAIT CPA AS
SAFE NAV PERMITS. THAN VIA NORTHERN AFRICA COASTAL
ROUTE TO POSIT 32-00N 33-00E. CPA MOROCCO MALTA
3 NM CLAIMED DIST 3 NM. CPA SPAIN TUNISIA SARDINIA
SICILY CRETE 7 NM CLAIMED DIST 6 NM. CPA ALGERIA
LIBYA UAR 13 NM CLAIMED DIST 12 NM.

C. 9-30 JUN. CONDUCT OPS SOUTH OF 32-00N AND
BETWEEN 33-00E AND 34-00E. WHILE CONDUCTING OPS CPA UAR
12.5 NM CPA ISRAEL 6.5NM

P.L. 86-36

DRAFTER

DGY/JFD

RELEASING OFFICER

RELEASED AT (ZULU)

DOCUMENT MARKING

~~DOWNGRADED AT 10 YEAR INTERVALS~~
~~NOT AUTOMATICALLY DECLASSIFIED~~

PAGE

PAGES

1 OF 2

REFERS TO MESSAGE

SECURITY CLASSIFICATION

AGI NR.

40571

AGO

AGI

DTG

AGO NR.

DTG

0715452

~~SECRET~~



65

MESSAGE

FORM N2288 REV SEP 65
(Supersedes N2288 REV AUG 65
to be used until depleted)

~~SECRET~~
SECURITY CLASSIFICATION

ACTION PRECEDENCE
IMMED

INFO PRECEDENCE
IMMED

SPECIAL HANDLING
NONE

DISTRIBUTION

- 2. (U) REQUEST JCS (JRC) CNO CINLANT (JRC)
CINCLANTFLT BE INCLUDED AS INKO ADDEES ON ALL MOVREPS,
DAILY SITREPS AND INCIDENT REPORTS.
- 3. (U) ENROUTE TECH TASKING IAW REF.
- 4. (U) PROCEDURES FOR DEVELOPING JULY AKED FOLLOW.

~~GP 3~~

DRAFTER

RELEASING OFFICER

RELEASED AT (ZULU)

DOCUMENT MARKING

~~DOWNGRADED AT 10 YEAR INTERVALS,
NOW AUTOMATICALLY DECLASSIFIED~~

PAGE 2 OF 2 PAGES

REFERS TO MESSAGE

SECURITY CLASSIFICATION

AGI NR.
40571

AGO

AGO NR.

AGI

MESSAGE

~~CONFIDENTIAL~~

FORM 1220A (REV. 11-67)
(Supersedes Form 1220, 11-65
to be used until depleted)

SECURITY CLASSIFICATION

ACTION PRECEDENCE

INFO PRECEDENCE

SPECIAL HANDLING

PRIORITY

ROUTINE

NONE

DISTRIBUTION

FROM: CINCUSNAVEUR

DATE 8 JUNE 67

ACT:

A

TO: COMSIXTHFLT
 USS LIBERTY
 USCINCEUR
 JCS
 CNO
 DIRNSA
 CINCLANTFLT
 DIRNAVSECGRU
 DIRNAVSECGRUEUR
 ASSTDIRNAVSECGRU
 DIRNAVSECGRULANT
 HQ NSAEUR
 COMFAIRMED
 COMSERVLANT
 COMSERVRON EIGHT
 CTF SIX ZERO
 CTF SIX FOUR
 NFOIO
 NAV COMSTA MOROCCO
 CINCLANT
 COMSERCORSIXTHFLT

INFO:

A2 P02
 A3 P04
 G P2
 G5 T1
 G6 ADP
 G7 DIR
 K ADNSG
 K1

P.L. 86-36

~~CONFIDENTIAL~~

USS LIBERTY OPERATIONAL CONTROL (U)

USCINCEUR FOR JRC, JCS FOR JRC, CINCLANT FOR JRC

A. MY 311750Z MAY 67 (LIBERTY MOVORD 7-67, WITH CH-1)

B. MY 031016Z JUN 67

C. USS LIBERTY 021330Z JUN 67 (MOVREP)

D. JCS 011545Z JUN 67 (USS LIBERTY SKED)

E. USS LIBERTY 022108Z JUN 67

1. FOR COMSIXTHFLT. TO FACILITATE AREA COMMAND AND CONTROL AND ANY POSSIBLE REQUIREMENT FOR PROTECTION DURING

DRAFTER

RELEASING OFFICER

RELEASED AT (ZULU)

TW/EJH

DOCUMENT MARKING

~~DOWNGRADED AT 10-YEAR INTERVALS - NOT AUTOMATICALLY DECLASSIFIED~~

PAGE

2

PAGES

1 OF 2

REFERS TO MESSAGE

SECURITY CLASSIFICATION

AGI NR.

42076

AGO

AGI

DTC

AGO NR.

DTC

~~CONFIDENTIAL~~

061357Z

H

MESSAGE

FORM N2288 REV 4/11/67
(Supersedes N2288 REV 1/11/67
to be used until depleted)

~~CONFIDENTIAL~~

SECURITY CLASSIFICATION

ACTION PRECEDENCE

INFO PRECEDENCE

SPECIAL HANDLING

PRIORITY

ROUTINE

NONE

DISTRIBUTION

MIDEAST HOSTILITIES, USS LIBERTY WILL BE CHOPPED TO COMSIXTHFLT
 AT 070001Z JUN 67. OPERATE LIBERTY IAW REF D TO DERIVE MAXIMUM
 BENEFIT FROM SPECIAL CAPABILITIES. REF D MAY BE MODIFIED FOR
 SAFETY REASONS AS DICTATED BY THE LOCAL SITUATION.

A. REQUEST CHANGE PIM REPORTS (REFS A AND B) TO AS
 OF 1800Z, CHANGE PRECEDENCE TO IMMEDIATE AND CHANGE
 ADDEE FORIUSCINCEUR TO USCINCEUR FOR JRC.

2. FOR USS LIBERTY. CHOP TO COMSIXTHFLT AT 070001Z
 BY MESSAGE.

A. PIM REPORT NOT RECEIVED SINCE REF E.

~~GP-3~~

L23 NOTE: REF "C" IS AGI 41075
 REF "D" - UNABLE TO LOCATE L23
 REF "E" IS AGI 40957

DRAFTER TW/EJH		RELEASING OFFICER	RELEASED AT (ZULU)
DOCUMENT MARKING DOWNGRADED AT 12 YEAR INTERVALS NOT AUTOMATICALLY DECLASSIFIED		SECURITY CLASSIFICATION	PAGE 2 OF 8 PAGES
REFERS TO MESSAGE	AGI NR. 42376		AGO NR.
AGO	DTG		
AGI			
DTG			

~~CONFIDENTIAL~~

~~CONFIDENTIAL~~

SECURITY CLASSIFICATION

ACTION PRECEDENCE

IMMED

INFO PRECEDENCE

IMMED

SPECIAL HANDLING

NONE

DISTRIBUTION

FROM: COMSIXTHFLT

DATE: 06 JUN 67

INFO:

TO: USS LIBERTY

/ ADV CPY P21 /

A	P02
A3	P04
B	P2
D32	P21
D33	T1
K	ADN
K1	ADP
G	DIR
G5	ADNSG
G6	
G7	

INFO: CINCUSNAVEUR

USCINCEUR

JCS

CNO

DIRNSA

CINCLANTFLT

DIRNAVSECGRU

DIRNAVSECGRUEUR

ASST DIRNAVSECGRU

DIRNAVSECGRULANT

HQ NSAEUR

COMFAIRD

CONSERVLANT

COMSERVRON EIGHT

CTF SIX ZERO

CTF SIX FOUR

NKOIO

NAVCOMMSTA MOROCCO

CINCLANT

CTF SIX THREE

CTF SIX SEVEN

NAVCOMMSTA GREECE

NAVCAXS MOROCCO

NAVCOMMSTA SPAIN

~~CONFIDENTIAL~~

USS LIBERTY OPERATIONAL CONTROL

A. CINCUSNAVEUR 061357Z JUN 67 NOTAL

B. JCS 011545Z JUN 67 NOTALB

C. SLINCUSNAVEUR 311750Z MAY 67 (MOVORD 7-67) NOTAL

D. CINCUSNAVEUR 011305Z JUN 67 NOTAL

E. COMSIXTHFLT OPORD 1-66 NOTAL

F. CINCUSNAVEURINST P03120.5B NOTAL

1. UPON CHOP TO COMSIXTHFLT AT 070001Z, CONDUCT OPERATIONS IAW REF B, C AND D.

2. IN VIEW PRESENT ARAB/ISRAELI SITUATION AND UNPREDICTABILITY OF UAR ACTIONS. MAINTAIN A HIGH STATE OF VIGILANCE AGAINST ATTACK OR THREAT OF ATTACK. REPORT BY FLASH PRECEDENCE ANY THREATENING OR SUSPICIOUS ACTIONS DIRECTED AGAINST YOU OR ANY

DRAFTER

ED/LJH

RELEASING OFFICER

RELEASED AT (ZULU)

DOCUMENT MARKING

PAGE

PAGE:

~~DOWNGRADED AT 3 YR INTERVALS, DECLASSIFIED AFTER 12 YRS~~

1 OF 2

REFERS TO MESSAGE

SECURITY CLASSIFICATION

AGI NR.

41717

AGO

AGI

110

AGO NR.

DTG

~~CONFIDENTIAL~~

DTG

ACTION PRECEDENCE
IMMED

INFO PRECEDENCE
IMMED

SPECIAL HANDLING
NONE

DISTRIBUTION

DIVERSION FROM SCHEDULE NECESSITATED BY EXTERNAL THREAT. ADVISE
 IF LOCAL SITUATION DICTATES CHANGE IN AREA OF OPS ASSIGNED BY REF B.
 3. KEEP COMSIXTHFLT AND CTF 63 INFORMED OF LOGISTIC NEEDS SUFFIC-
 IENTLY IN ADVANCE TO ENABLE ORDERLY LOGSUP PLANNING. MAIL DELIVERY
 WILL BE ARRANGED IF FEASIBLE.
 4. INCLUDE COMSIXTHFLT AS INFO ADDEE ON REPORTS REQUIRED BY PARA
 2 REF B AS MODIFIED BY REF C AND D.
 5. SUBMIT REPORTS OF CONTACT WITH SHIPS AIRCRAFT AND SUBMARINES
 WHICH ARE UNIDENT, HOSTILE, OF INTELL INTEREST OR ENGAGE IN
 HARASSMENT, IAW REF F. EMERGENCY PLAN CHARLIE NOW IN EFFECT IN
 SIXTHFLT
 6. COMSIXTHFLT OPERATIONAL DOCUMENTS ON ALERTS, EMERG ACTIONS AND
 NUCLEAR RELEASE WILL NOT BE PROVIDED. THEREFORE, ACTION IS NOT
 REQUIRED ON NATIONAL EXERCISE AND DRILL MSGS IDENTIFIED BY FLAG
 WORD WHITE OR BLUE DELTA. NO ACTION REQUIRED NATO EXERCISE MSGS.
 IN EVENT OF ACTUAL ALERT OR OTHER EMERGENCY, COMSIXTHFLT WILL
 SEPARATELY DIRECT LIBERTY BY CLASSIFIED MSG.
 7. COMMUNICATIONS IN ACCORDANCE WITH ANNEX CHARLIE REF E.
 A. COPY KR BROADCAST. ADVISE IF CARDS AVAILABLE TO COPY XRA BCST.
 B. IF PERMENANT TERMINATION REQUIRED WITH MED COMM STA SUBMIT
 REQUEST IAW APPENDIX XVI TO ANNEX CHARLIE TO REF E.
 C. ALTHOUGH NOT ASSIGNED TO, TF 60 UTILIZE TF 60 TACTICAL
 CIRCUITS AS REQUIRED
 D. AUTHGRA TO ENTER SIXES ALFA AS REQUIRED.

~~8. ACKNOWLEDGE.~~

DRAFTER
GP-4

RELEASING OFFICER

RELEASED AT (ZULU)

DOCUMENT MARKING

PAGE 2 OF 2

~~DOWNGRADED AT 3 YR INTERVALS, DECLASSIFIED AFTER 10 YRS.~~

REFERS TO MESSAGE

SECURITY CLASSIFICATION

AGI NR.
41717

AGO

AGO NR.

AGI

DTG

CTC

MESSAGE

FORM N2288 REV SEP 66
(Supersedes N2288 REV AUG 65
to be used until depleted)

~~SECRET~~

SECURITY CLASSIFICATION

ACTION PRECEDENCE
IMMEDIATE

INFO PRECEDENCE
IMMEDIATE

SPECIAL HANDLING
NONE

FROM: DIRNSA

7 JUNE 1967

TO : JCS/JRC

INFO: CNO
USCINCEUR
CINCUSNAVEUR
COMSERVLANT
CINCLANTFLT
COMSERVRONEIGHT

DIRNAVSECGRU
DIRNAVSECGRUEUR
DIRNAVSECGRULANT
ASSTDIRNAVSECGRU (COURIER)
NSAEUR OFF GER
HQ NSAEUR
NSA REP LANT

DISTRIBUTION

K
K1
K12
G
G04
G6
G7
PO4
P2
ADN
DIR
ADP
ADNSG

~~SECRET~~

K12/631

USS LIBERTY OPERATIONAL SCHEDULE CHANGE

REF: A. UR 011545Z (NOTAL)

B. MY 292013Z MAY, ADP/242 (NOTAL)

REQUEST INITIATE IMMEDIATE ACTION TO AMEND REF BRAVO TO REFLECT OPERATIONS IN OP AREA 2 AS DEFINED IN REF ALFA TO SATISFY TECH REQUIREMENTS.

~~OP-1~~

CONCUR: GO4 LT. MCTIGHE
PO4

SHOWN TO ADNSG: CTC MYHRVOLD

M/R G GROUP REQUESTED USS LIBERTY'S OPERATING AREA BE CHANGED FROM OP AREA 3 TO OP AREA 2 TO SATISFY TASKING REQUIREMENTS.

P.L. 86-36

Richard Harvey

DRAFTER

K122/5385b

RELEASING OFFICER

RICHARD HARVEY CH K12/3891e

RELEASED AT (ZULU)

DOCUMENT MARKING

~~OP-1 EXCLUDED FROM AUTOMATIC DOWNGRADING AND DECLASSIFICATION~~

PAGE

1 OF 1

PAGE

REFER TO MESSAGE

SECURITY CLASSIFICATION

AGI NR.

ADD 05211/29 68-5

AGI

DTG 292013Z MAY

AGI NR.

06296607

DTG

0721045

~~SECRET~~

INFO:

JCS
 CNO
 CINCLANT
 CINCLANTFTT
 DIRNSA
 DIRNAVSECGRU
 ASSTDIRNAVSECGRU
 CINCUSNAVEUR
 DIRNAVSECGRULANT
 COMSERVLANT
 COMSERVRON EIGHT
 USCINCEUR
 NFOIO
 NSAEUR
 DIRNAVSECGRUEUR
 COMFAIRMED
 CTF SIX ZERO
 CTF SIX FOUR
 NAVCOMMSTA MOROCCO

K7
 G
 G5
 G6
 G7
 P02
 P04
 P2
 ADP
 DIR
 ADNSG

~~CONFIDENTIAL~~

JCS PASS TO JRC

USCINCEUR PASS TO JRC

CINCLANT PASS TO JRC

SITREP/POSIT

A. USCINCEUR 0614-0Z JUN 67 (NOTAL)

1. 070800Z POSIT 33-06N2 28-54E9. PIM 109/16.5 UNTIL
 072300Z. THENCE STATIONARY WITHIN 30NM OF 31-45N3 33-30E9.

2. SUBSEQUENT PIM/SITREP WILL BE SUBMITTED AS OF 0800Z

IN REF A.

GP-4

DISTRIBUTION TW / EJH		RELEASING OFFICER	RELEASED AT (ZU)
DOCUMENT MARKING		PAGE	1 OF 1
REFERS TO MESSAGE	SECURITY CLASSIFICATION		AGI NR.
AGO	CONFIDENTIAL		42085
AGI			AGO NR.
DTG			DTG

P.L. 86-36

K

070908Z

072230

1967 JUN 8 17 46

CLASSIFIED

F D429
 DD P RPWS
 DE P EPJS 1300 1582241
 ZNY CCCCC
 P 070230Z JUN 67
 FM JCS
 TO RUEPBK/USCINCEUR
 INFO RUEMAAA/CNO
 RUEDNKA/CINCLANT
 RUEDNKA/CINCLANTELT
 RUIDLKQ/CINCSNAVEUR
 RUITRRC/COMSIXTHFLT
 RUIMECP/CTF 67
 RUIMECP/USC LIBERTY
 RUEMAS/COMASAFUR
 RUEMAS/NAFAEUR OFF GERMANY
 RUEPWS/DIRNSA -
 RUICTHSA/DIRNAVSECGRU
 RUICTHSA/ADIRNAVSECGRU -
 RUEDNKA/DIRNAVSECGRU/LANT
 RUEPRNA/DIRNAVSECGRU/TEUP
 BT

L/C PERFORMED	
BY SIGN	
PREC	
P	NSD ZLI
	B
B 182/08	

CLASSIFIED

~~CONFIDENTIAL~~ ICS 7337 J-3 SENDS
 SUBJ: USS LIBERTY (II)
 REF: ICS 6724/011545Z JUN 67
 1. IN VIEW PRESENT SITUATION EAST MED. OPERATING
 AREA SPECIFIED REF FOR GUIDANCE ONLY AND MAY BE VAIDED
 AS LOCAL CONDITIONS DICTATE.
 2. CHAGE CPA UA TO 20 NM, ISRAEL 15 NM. GP-4
 BT

D

CLASSIFIED

This work sheet contains information affecting the National Security of the United States within the meaning of the Espionage Laws, Title 18, U.S.C., Sections 793, 794, and 798, the transmission or revelation of which in any manner to an unauthorized person is prohibited by law.

CLASSIFIED WORK SHEET

Title 18, U.S.C., Sections 793, 794, and 798, the transmission or revelation of which in any manner to an unauthorized person is prohibited by law.

Cutter T10
NAME DIV NO.
Gibbons C/C
NAME DIV NO.

00
STA NO.

11
STA NO.

CLASSIFIED

CLASSIFIED

CLASSIFIED

CLASSIFIED

CLASSIFIED

ZCZCCC1267

ZKZK ZZ ZII RNI DEZZ RUEPCR

DE RUEOHRA9155 1590645

ZNY SSSSS ZOV RUEOHRA REROUTE OF RUTPRC 082 1581503

CZCRHA055

*****00000ZFTS JAW RUCIASA0929 1590627-SSSS--RUEOHRA.

ZNY SSSSS ZFD RUTPRC 020 1590525

SSS

ZZ RUEPJS RUENAAA RUTPRO RUFPBK RUFPBW RUEPCR

DE RUTPRC 082 1581503

ZNY SSSSS

ZO 07183Z JUN 67

FM COMSIXTHFLT

TO RUEPJS/JCS

INFO RUENAAA/CNO

RUTPRO/CINCUSNAVEUR

RUFPBK/USCINCEUR

RUFPBW/CINCUSAFE

RUEPJS/DIA

RUEPCR/NSA

BOK

~~SECRET~~

A. CONSIXHFLT 070626Y JUN 67

1. THIS AMPLIFIES REF A.

2. PRIOR TO 052015E JUN 67 SIXHFLT AIRCRAFT WERE ENGAGED IN NORMAL TRAINING OPERATIONS IN THE SEA OF CRETE AFD SOUTH OF THE WESTERN END OF CRETE. NO AIR OPERATIONS WERE AUTHORIZED EAST OF LAT 30E OR WITHIN 100 MILES OF THE EGYPTIAN COAST. THESE RESTRICTIONS PROVIDED A MINIMUM APPROACH DISTANCE FOR AIRCRAFT TO THE COASTS OF ISRAEL AND SYRIA OF NO LESS THAN 240 MILES AND TO THE COAST OF EGYPT FROM ALEXANDRIA WEST OF NO LESS THAN 100 MILES. AT

PAGE TWO RUTPRC 082 ~~SECRET~~

052015Z JUN 67 THE OPERATING AREA FOR SIXTHFLT UNITS WAS EXPANDED TO INCLUDE ALL OF THE EASTERN MED EXCEPT THAT NO OPERATIONS, EITHER SURFACE OR AIR, WERE PERMITTED WITHIN 100 MILES OF ISRAEL, SYRIA, OR EGYPT OR WITHIN 2 MILES OF CYPRUS.

3. ON 5 MAY BOTH CARRIERS WERE OPERATING IN POSITIONS WHICH WERE IN EXCESS OF 400 MILES FROM ISRAEL OR SINAI. FLIGHT OPERATIONS ON AMERICA WERE CONDUCTED FROM 0915Z UNTIL 1235Z AND ON SARATOGA FROM 0828Z UNTIL 1313Z. FLIGHT OPERATIONS WERE CONDUCTED FOR TRAINING PURPOSES AND WERE ROUTINE IN ALL ASPECTS. ON 6 JUN LIMITED AIR OPERATIONS WERE CONDUCTED DURING THE DAY FOR ROUTINE PURPOSES. NO NIGHT OPERATIONS WERE CONDUCTED BY EITHER CARRIER.

4. ALL SIXTHFLT CVA PILOTS WHO PARTICIPATED IN AIR OPERATIONS ON 5 AND 6 JUN HAVE BEEN QUERIED CONCERNING THEIR TRACK LINES AND ANY VOICE COMMUNICATIONS EITHER TRANSMITTED OR RECEIVED. AT NO REPEAT NO TIME WERE THE AIRSPACE RESTRICTIONS SET FORTH IN PARA

1. ABOVE VIOLATED, I.E., ON 5 JUN NO SIXTHFLT CVA AIRCRAFT APPROACHED THE ISRAEL OR SINAI COASTLINE CLOSER THAN 240 MILES AND ON 6 JUN NO SIXTHFLT CVA AIRCRAFT APPROACHED THE ISRAEL, SYRIA OR EGYPT COASTLINES CLOSER THAN 100 MILES. TRACKS FLOWN WERE ACTUALLY FARTHER FROM ISRAEL/SYRIA/EGYPT THAN THE ABOVE LIMITING

*2/2 RNI/8
B94/8/7*

Information affecting the National Defense of the United States within the meaning of the Espionage Laws, Title 18, U. S. C., 794 and 798, the transmission or the revelation of which in any manner to an unauthorized person is prohibited by law.

THIS FORM FOR INTERNAL AGENCY USE ONLY
WORK SHEET

This work
M
Ss

U. S. GOVERNMENT PRINTING OFFICE: 1968-326-374

FROM Culton T 111
NAME DIV NO.

40
STA NO.

TO Gibbons etc
NAME DIV NO.

11
STA NO.

MAR 68

~~NAME DIV NO.~~

~~STA NO.~~

~~STA NO.~~

CLASSIFIED C

CZCCGJ534

ZNZK OO NSD RNI DE FCBSZ

OO RUTPCR

ZNY TTTT ZOV RUMFCR 0813 1590408

-T-CIF 04

UUS LIBERTY

VV . FFB399 PHCB726JCM299

OO RUMFCR

DE RUEKDA 082 1590112

ZNY TTTT

O ~~080110Z~~ JUN 67 ZFF-3

FM JCS

TO RUFPPBK/USCINCEUR

INFO RUENAAA/CNO

RUEDNKA/CINCLANT

RUEKKA/CINCLANTFLT

RUDLID/CINCUSNAVEUR

RUTPCR/CONSIXTHFLT

4

FS
114

1
0701 0 00 24

This work sheet contains information affecting the National Defense of the United States within the meaning of the Espionage Laws, Sections 793, 794 and 798, the transmission or the revelation of which in any manner to an unauthorized person is prohibited.

CLASSIFIED WORK SHEET THIS FORM FOR INTERNAL AGENCY USE ONLY * U.S. GOVERNMENT PRINTING OFFICE

N

RUMFCR/CTF 64

RUMFCR/USS LIBERTY

RUFMAS/HQNSAEUR

RUFMAS/NSAEUR OFF GERMANY

RUAPWS/DIRNSA

RUCIHSA/DIRNAVSECGRU

RUCIHSA/ADIRNAVSECGRU

RUEDNKA/DIRNAVSECGRULANT

RUFBNNA/DIRNAVSECGRUEUR

BT

Fm: JCS

TO - USCINCEUR

~~TOP SECRET~~ JCS 7347 JS SENDS.

DTG 080110Z JUNE

SUBJ: USS LIBERTY (U)

REFS: AJCS 7337/272270Z JUN 67

B. COMSIXTHFLT 67.563Z JUN 67 (NOTAL)

1. (U) CANCEL REF A.

2. ~~(TS)~~ REQ LIBERTY COMPLY NEW OP ARMS DEFINED LAUT

SENTENCE PARA 2 REF B, UNTIL FURTHER NOTICE, S.E., NOT

CLOSE THRU 1000M
EACH 20 NM TO ISRAEL, SYRIA, EGYPT AND 20 NM TO

3-1M

SYSTEMS

4

This work sheet contains information affecting the National Defense of the United States within the meaning of the Espionage Laws, Title 18, U. S. C., Sections 793, 794 and 798, the transmission or the revelation of which in any manner to an unauthorized person is prohibited by law.

U.S. GOVERNMENT PRINTING OFFICE: 1967-555-838

THIS FORM FOR INTERNAL AGENCY USE ONLY

CLASSIFIED WORK SHEET

~~TOP SECRET~~

DTG 080110Z

FROM: JCS/JRC

SUBJECT: USS LIBERTY

REF: A. JCS 7337, 072230Z JUN 67

B. COMSIXTHFLT 071503Z JUN (NOTAL)

1. CANCEL REF A.
2. REQUEST LIBERTY COMPLY NEW OPS AREA DEFINED LAST SENTENCE PARA 2, REF B UNTIL FURTHER NOTICE, I.E., NOT CLOSER THAN 100 NM TO ISRAEL, SYRIA, EGYPT AND 25 NM TO CYPRUS.

~~TOP SECRET~~

Ref 4

~~SECRET~~

8 June 1967

MEMORANDUM FOR THE RECORD:

SUBJ: Positioning of the USS Liberty

Operating area for the USS Liberty was initially specified by JCS Message to USCINCEUR (DTG 011545Z, Reference 1) which defined area as south of 32-00N and between 33-00E and 34-00E with a CPA to UAR of 12.5 miles and CPA to Israel of 6.5 miles. This message prompted the phone call from K12 to JCS/JRC of 5 June (Reference 2). JCS/JRC consideration of NSA's concern is reflected in Reference 3. The action taken by JCS was to send a message (DTG 072230Z - copy not available in NSA) instructing adherence to a CPA off UAR of 20 NM and a CPA off Israel of 15 NM. COMSIXTHFLT message issued previously (DTG 071503Z - copy not available in NSA) established different CPA's. JCS sent another message (DTG 080110Z, Reference 4), which cancelled their 072230Z and requested LIBERTY comply with new ops area defined in the COMSIXTHFLT message until further notice. This area was not further defined by coordinates but was "not closer than 100 NM to Israel, Syria and Egypt and 25 miles to Cyprus."

A. W. Kellond

A. W. KELLOND
Chief, Operations Staff
Production

"curiosity" per Sebeck

Incls:
a/s

~~HANDLE VIA COMINT CHANNELS ONLY~~

~~SECRET~~

~~SECRET~~

Memorandum for the Record

8 June 1967

During the morning 05 June, Messrs Harvey and Sheck, K12, contacted JCS/JRC by phone, and discussed with Mr. John Connell, NSALO to JCS/JRC, the CPA closest point of approach of 12.5 miles off UAR which JCS had authorized for USS Liberty. The purpose of the phonecon was to ascertain if any change to the approved track and CPA would be made because of the commencement of hostilities. We reminded Mr. Connell that experience in 1962 during the Cuban crisis, the USS Oxford was withdrawn a considerable distance from its normal operating area off Havana. Mr. Connell stated that he did not know of any change to be made, but that he would check and advise if any change was contemplated.

Richard Harvey

RICHARD HARVEY, Chief K12, 3891s

Eugene Sheck

EUGENE SHECK, K12, 3891s

~~HANDLE VIA COMINT CHANNELS ONLY~~

~~SECRET~~

Ref 2

7 JUL 8 14 46

CLASSIFIED NNNN

CLASSIFIED

CZ CT CE 1 04

NNR
ZLA

ZKZK 7Z ZSL DETEUB420

CLASSIFIED

00000*****ZZ RUEPWS

DE RUEPJS 1168 1591410

ZNY EEEEE ZFH2

081320Z

H

Z 081320Z JUN 57

CLASSIFIED

FM COMSIXTHFLT

TO FUPPBK/USCINCSN

INFO AIG NINE NINE EIGHT

RUEPJS/JCS

CLASSIFIED

RUE NAAA/CNO

CRUT PP/CTF SIX ZER

S 47500/CTG SIX ZERO PT TWO

BT

This work sheet contains information affecting the National Defense of the United States within the meaning of the Espionage Laws, Title 18, U.S.C. Sections 793, 794 and 2384, the transmission or the revelation of which in any manner to an unauthorized person is prohibited by law.

UNCLAS E F T O

UNCLAS FLASHSITREP/06001/COMSIXTHFLT CPIQEQTZ JUN 67.

TT
ATTACK ON LIBERTY

SITREP ONE

1. AT 081252Z USS LIBERTY REPORTED UNDER ATTACK AT POSIT
3 1.23N 33.25E, WAS HIT BY TORPEDO AND WAS LISTING BADLY.

ATTACK FORCES HEREBY DECLARED HOSTILE BY COMSIXTHFLT IAW

CINCUSNAVEURINST P03120.5B. LIBERTY MESSAGE AUTHENTICATED.

2. HAVE DIRECTED TF 60 TO PROCEED TOWARD SCENE. TASK FORCE
60 PRESENT POSIT 34.22N 24.28E

3. HAVE DIRECTED AMERICA TO LAUNCH FOUR ARMED A4'S AND
SARATOGA TO LAUNCH FOUR ARMED A1'S WITH FIGHTER COVER
TO DEFEND USS LIBERTY. PILOTS DIRECTED TO REMAIN CLEAR OF LAND.

TANKERS ALSO WILL LAUNCH, WILL RELIEVED ON STATION.

3. ETA FIRST ACFT ON SCENE ONE HOUR AND 30 MINS AFTER LAUNCH.
ESTIMATE LAUNCH AT 1345Z.

*STN
1115*

NNNN

CLASSIFIED

CLASSIFIED

CLASSIFIED

CLASSIFIED

CLASSIFIED

UNCLAS E F T O
UNCLAS FLASHSITREP/06001/COMSIXTHFLT CPIQEQTZ JUN 67.
TT
ATTACK ON LIBERTY
SITREP ONE
1. AT 081252Z USS LIBERTY REPORTED UNDER ATTACK AT POSIT
3 1.23N 33.25E, WAS HIT BY TORPEDO AND WAS LISTING BADLY.
ATTACK FORCES HEREBY DECLARED HOSTILE BY COMSIXTHFLT IAW
CINCUSNAVEURINST P03120.5B. LIBERTY MESSAGE AUTHENTICATED.
2. HAVE DIRECTED TF 60 TO PROCEED TOWARD SCENE. TASK FORCE
60 PRESENT POSIT 34.22N 24.28E
3. HAVE DIRECTED AMERICA TO LAUNCH FOUR ARMED A4'S AND
SARATOGA TO LAUNCH FOUR ARMED A1'S WITH FIGHTER COVER
TO DEFEND USS LIBERTY. PILOTS DIRECTED TO REMAIN CLEAR OF LAND.
TANKERS ALSO WILL LAUNCH, WILL RELIEVED ON STATION.
3. ETA FIRST ACFT ON SCENE ONE HOUR AND 30 MINS AFTER LAUNCH.
ESTIMATE LAUNCH AT 1345Z.
NNNN

081335Z 42227

459CHDA499

CLASSIFIED
ZZ [redacted]
DE [redacted] 10 1591335
OZKZ ZZ RNI DE
ZYH [redacted]
FM DIRNAVSECGRUEUR

Adm
Cpy
& tape
P21

Info: K - 1
K1 - 2
G - 1
G5 - 1
G6 - 1
G7 - 1
P02 - 1
P04 - 1
P2 - 1
P21 (TUBE)
ADNSG - 1
ADP - 1
DIR - 1

TO DIRNAVSECGRU
INFO DIRNSA
ZEM

~~CONFIDENTIAL COMINT CHANNELS~~
QUOTE

CLASSIFIED
1. FOLLOWING QUOTED FOR YOUR INFO:
FM: CTU 60.2.9
TO: CINCSNAVUR
INFO: COMSIXTHFLT//CTG 60.2//CTF 60

CLASSIFIED
FOLLOWING RECEIVED FROM USS LIBERTY THREE UNIDENTIFIED GUNBOATS
APPROACHING OUR POSITION NOW. UMQUOTE
C FT 1591335 DTG 081335Z

CLASSIFIED
100
NNNN

CLASSIFIED
This information affecting the National Defense of the United States within the meaning of the Espionage Laws, Title 18, U. S. C., Sec. 793 and 794, the transmission or the revelation of which in any manner to an unauthorized person is prohibited by law.
THIS FORM FOR INTERNAL AGENCY USE ONLY
DO NOT WRITE IN THESE SPACES

42228

081336

Info: K
X1

100w
Covers
tape
P21

G
G5
G6
G7

P03
P04
P2

P21 (TUBE)

ADNSG

AOP

DIR

CLASSIFIED

FIPQ

ZZ
DE 11 1591334

ZKZK ZZ RNI DE

Z 031336Z ZYH

FM DIRN
VSECGRUEUR

TO DIRNAVSECGRU

INFO DIRNSA

ZEM

~~CONFIDENTIAL COMINT CHANNELS~~

THE FOLLOWING IS QUOTED FOR YOUR INFO:

QUOTE

NCS GREEC RELAYED FOLLOWING OVR E04.04D

FM: CTU 60.2.9

TO: ALL STATIONS THIS NET

FOLLOWING RECIVD FROM USS LIBERTY

2
UNDERATTACK NEED ASSITAMC POSIT 1.23N 3.25E

HIT BY TORPEDO STARBOARD SIDE LISTING BADLY REQ ASSISTANCE

IMMEDIATLY.

UNQUOTE

100


This work sheet contains information affecting the National Defense of the United States within the meaning of the Espionage Laws, Title 18, U.S. Code, Sections 793, 794 and 798, the transmission or the revelation of which in any manner to an unauthorized person is prohibited by those laws. THIS FORM FOR INTERNAL AGENCY USE ONLY. NOT TO BE DISTRIBUTED OUTSIDE THE AGENCY OFFICE.

R

120000Z

ZKZK ZZ LHM SRZ DE

ZCZC



081338Z

ZKZK ZZ 7ZZ DE

ZYH

FM COMCARDIV FOUR 34N-35E

TO DIRNSA

ZEN

~~CONFIDENTIAL~~

1. AT 081230Z RECEIVED VIA WDC CI NET FROM USS SARATOGA

THAT USS LIBERTY POSIT 01-2N 33-39E HIT BY TORPEDO. GP-4

C FT 1591338 DTG 081338Z JUN

NNNNJCR II

CLASSIFIED

CLASSIFIED

ED

CLASSIFIED

CLASSIFIED

CLASSIFIED

This work sheet contains information affecting the National Defense
Sections 793, 794 and 798, the transmission or the revelation
of which in any manner to an unauthorized person is prohibited by law.
THIS FORM FOR IN-
C-SHEET

Copyright Laws, Title 18, U. S. C.
is prohibited by law.
PRINTING OFFICE, 1947-1950 230

S

CLASSIFIED

CLASSIFIED

CLASSIFIED

CLASSIFIED

CLASSIFIED


CLASSIFIED

P.L. 86-36

081338z

42229

ZCZCHAC702KD A5 02 *****00000



19 1900ET

Inf. K-1
O. KI-2

8-1
65-1
66-1
67-1
P02-1
P04-1

FM DIRNAVSECOR DEUR

Z 081338Z 87H

FM DIRNAVSECOR DEUR

DIRNAVSECORU

CINFO DIR NSA

ZEN

~~CONFIDENTIAL COMINT CHANNELS~~

1. FOLLOWING QUOTED FM MSG RECEIVED FM USS SARATOGA:

QUOTE

4
FM USS SARATOGA

TO CINCUSNAVEUR

INFO COMSIXTHFLT

CEF SIX ZERO

(10 CLASS RECD)

FOLLOWING RECD FROM USNS LIBERTY

QUOTE I AM UNDER ATTACK. MY POSIT 35.25E 31.25N, I HAVE BEEN HIT.

RECD IMMED (MISSED PORTION).

NOTE: NO AUTHENTICATION RECEIVED. INTERCEPTED E29.04 FROM USS

SARATOGA UNQUOTE

This work contains information affecting the National Defense of the United States within the meaning of the Espionage Laws, Title 18, U. S. C., Sec. 793 and 794, and the transmission or revelation of its contents in any manner to an unauthorized person is prohibited by law. THIS FORM IS UNCLASSIFIED EXCEPT WHERE SHOWN OTHERWISE. AGENCY USE ONLY. DO NOT WRITE IN THESE SPACES.


CLASSIFIED

CCCJ400

ZKZK ZZ LRH SRZ DE

CLASSIFIED

ZZ



P.L. 86-36

ZKZK ZZ ZZZ DE

ZYH

CLASSIFIED

FM COMSIXTHFLT

TO DIRNSA

REM

4 USS LIBERTY, POSIT 31-23N, 33-5E, HIT OYTX

TORPEDO STARDORNWARD SIDE E E E SIDE DAT 081349Z. THREE UNIDENTIFIED

GUNBOATS APPROACHING VESSEL. BE LIBERTY LISTING

DADLY, MESSAGE FROM LIBERTY A UNTHENTICATED.

CLASSIFIED

10 FT 1591348Z EWD GTC 081349Z CLASSIFICATION-CONFIDENTIAL

890

081349Z

CLASSIFIED

NNNN

This work sheet contains information affecting the National Defense of the United States within the meaning of the Espionage Laws, Title 18, U.S.C. Sections 793 and 794, the transmission or the revelation of its contents in any manner to an unauthorized person is prohibited by law.

This work sheet contains information affecting the National Defense of the United States within the meaning of the Espionage Laws, Title 18, U.S.C. Sections 793 and 794, the transmission or the revelation of its contents in any manner to an unauthorized person is prohibited by law.

CLASSIFIED WORK SHEET

U

ZNY 00000 ZFH2 ZTI T

081414Z

JUN 67

FM USDAO TEL AVIV ISRAEL

TO RUEPWW/WHITE HOUSE

M

CLASSIFIED

RUEPJS/OSD

RUEPNAA/QCNO

RUEHC/DEPT STATE

RUQKGF/COMSIXTHFLT

2

RUEPPSA/CINCSRIKE

RJDLKD/CINCPACFLT

RUEDA/JCS

CLASSIFIED

INFO RUEPJS/DIA

RUEHDT/USUN

RUEPBBK/CINCPACFLT - USEUCOM

RUTFRN/CTG SIX ZETO PT ITH

CLASSIFIED

RUEPBBW/USAFE

RUEPBBG/CINCPACFLT

RUTKRE/CTG SIX ZERO

CLASSIFIED

BT

~~CONFIDENTIAL~~ 0825 JUN 67.

ALUSNA CALLED TO FLO TO RECEIVE REPORT . ISRAELI AIRCRAFT

AND MTB'S ERRONEOUSLY ATTACKED U.S. SHIP AT 08/1200Z.

CLASSIFIED

PAGE 2 RUQMVL 0825 ~~CONFIDENTIAL~~

POSITION 3-25N 33-33E. MAYBE NAVY SHIP. IDF HELICOPTERS

IN RESCUE OPERATIONS. NO OTHER INFO. ISRAELIS SEND ABJECT

CLASSIFIED

APLOGIES AND REQUEST INFO OF OTHER US SHIPS NEAR

WAR ZONE COASTS. ~~CP-3~~

DIR

Has been
re

This work should be done in accordance with the instructions in Section 100, 101, and 102 of the Manual of the Department of Defense.

Section 100, 101, and 102 of the Manual of the Department of Defense.

Section 100, 101, and 102 of the Manual of the Department of Defense.

Section 100, 101, and 102 of the Manual of the Department of Defense.

Section 100, 101, and 102 of the Manual of the Department of Defense.

Section 100, 101, and 102 of the Manual of the Department of Defense.

CLASSIFIED WORK

CLASSIFIED WORK

CLASSIFIED WORK

CLASSIFIED WORK

CLASSIFIED WORK

CLASSIFIED WORK

CLASSIFIED WORK

CLASSIFIED WORK

THIS FORM FOR INTERNAL AGENCY USE ONLY. IT IS NOT TO BE DISTRIBUTED OUTSIDE YOUR AGENCY.

TK


3

NNNZZCZCNAB768RUWNLB642

*****00000

P.L. 86-36

DE



213 1591513

CLASSIFIED

ZZK ZZ RNI DL

201812Z

TOP W



EO 1.4.(c)

CLASSIFIED

DIRNSA

~~CONFIDENTIAL~~

FOLLOWING MSG PASSED BY USS LIBERTY

CLASSIFIED

TO CNO INFO CINCSNA/EUR, JCS(JRC), CINCLANTFLT, COM

W

CLASSIFIED

SIXTH FLT, COMSERVLANT: QUOTE UNCLAS SIT FOR AIR ATTACK

CLASSIFIED

AT 081202Z, WHILE SHIP ON COURSE 283 DEGREES, SPEED

FIVE KNOTS POSITION 31 DEGREES, 35.5 MINS NORTH, 5

DEGREES 29 MINS EAST SHIP ATTACKED BY UNIDENTIFIED

FIGHTERS, BELIEVED TO BE ISRAELI. APPROXIMATELY 100

STRAFFING RUNS MADE ON SHIP APPROX 081225Z THREE TORPEDO

BOATS, ONE IDENT AS ISRAELI APPROACHED SHIP ON STARBOARD

QUARTER AT HIGH SPEED. HULL NUMBER OF ONE BOAT 006-17.

APPROX 081427Z TOOK TORPEDO BOAT UNDER FIRE BY 50 CAL

MACHINE GUNS AT RANGE OF APPROX 2000 YARDS TORPEDO BOAT

LAUNCHED TORPEDOS IN STRAFFING ATTACK.

ONE TORPEDO FAILED APPROX 75 YARDS

ASTERN. APPROX ONE MIN LATER SHIP SUSTAINED TORPEDO

3

*DIR
D/DIR
ADP
ADN
P2*

the meaning of the Espionage Laws, Title 18, U. S. C.,
an unauthorized person is prohibited by law.

This work sheet contains information affecting the National Defense of the United
Sections 793, 794, and 798, the transmission or the revelation of which in

USE ONLY U.S. GOVERNMENT PRINTING OFFICE: 1967-280-289

THIS FORM FOR CLASSIFIED WORK SHEET

